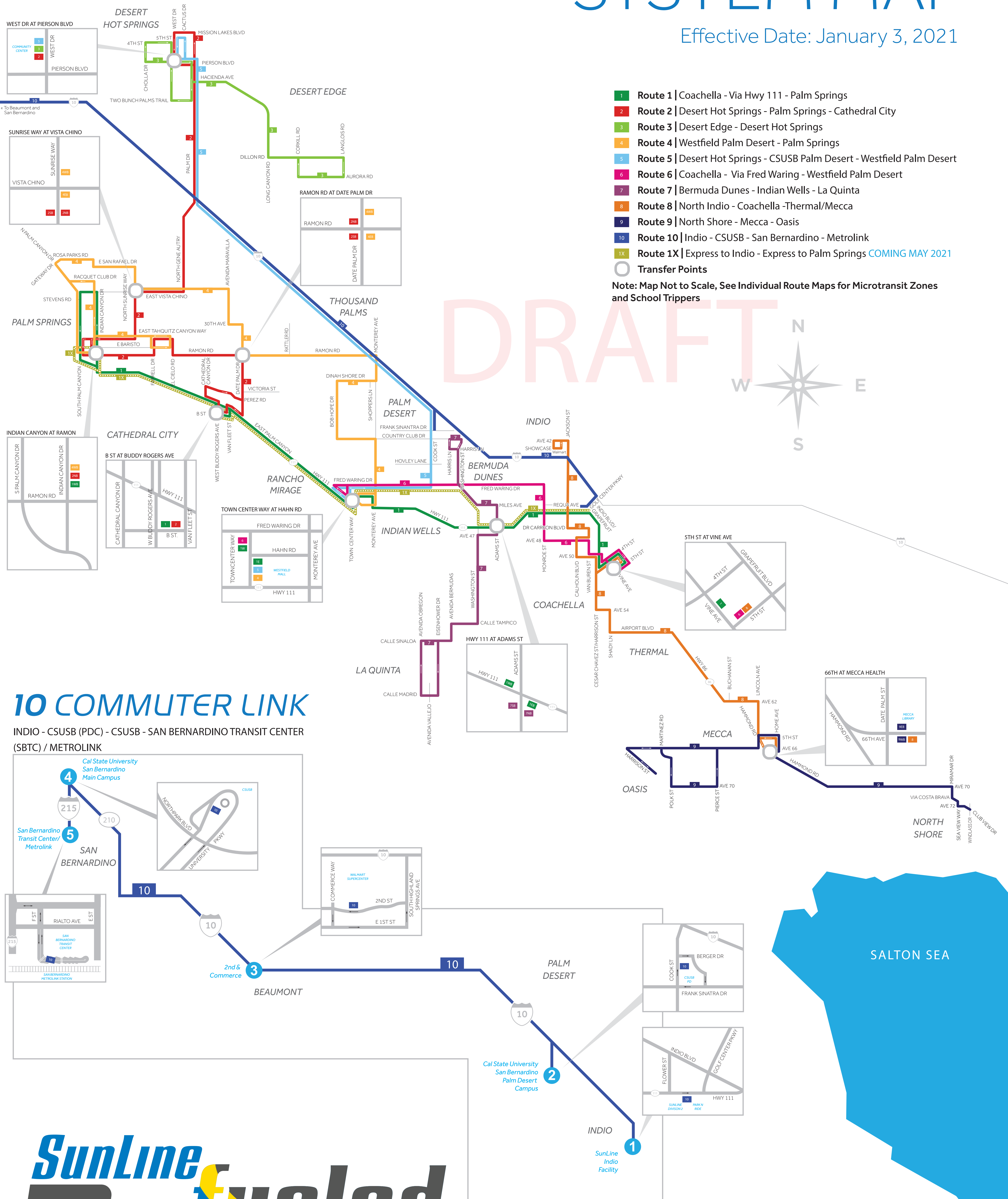


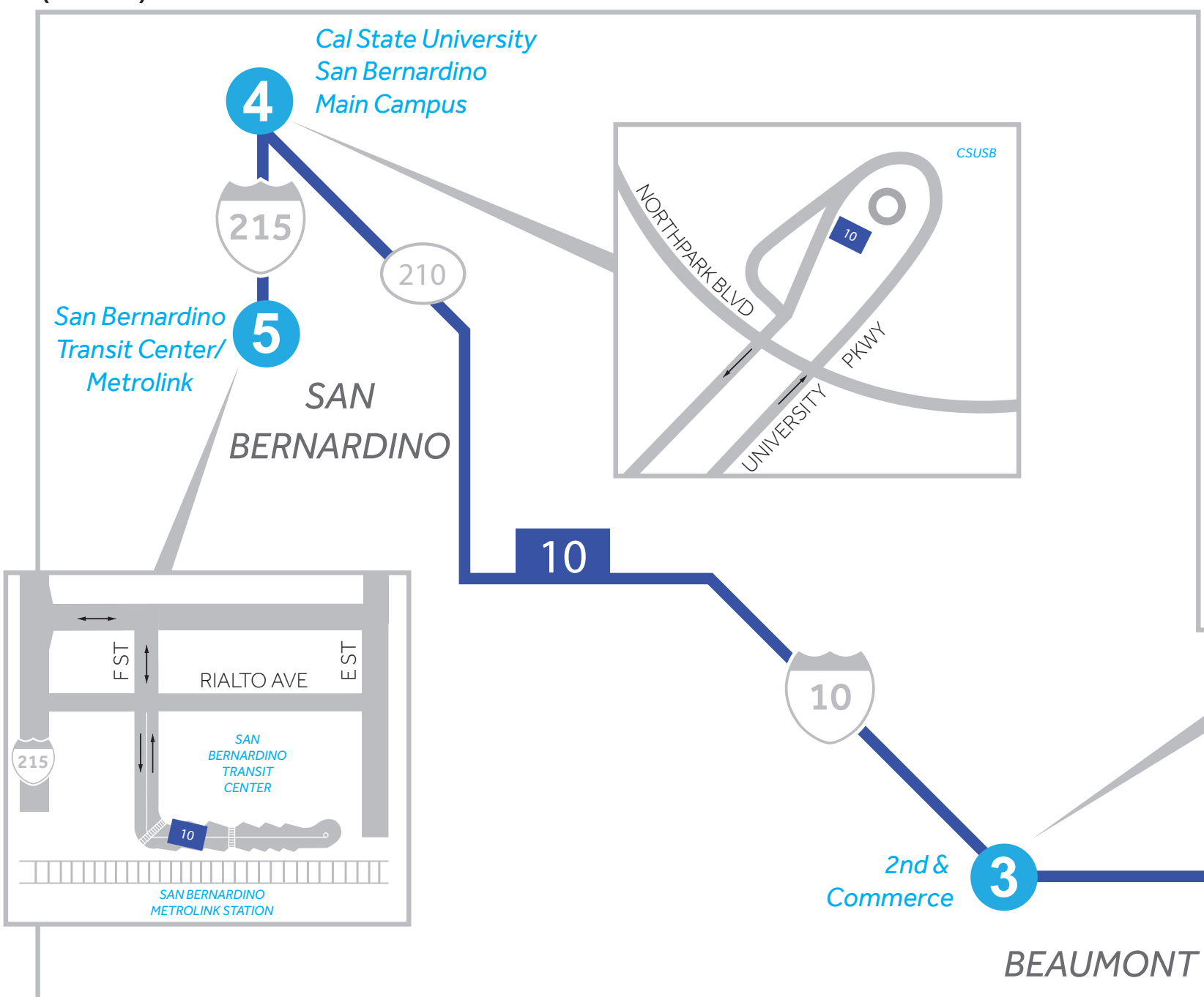
# SYSTEM MAP

Effective Date: January 3, 2021



## 10 COMMUTER LINK

INDIO - CSUSB (PDC) - CSUSB - SAN BERNARDINO TRANSIT CENTER (SBTC) / METROLINK



**SunLine**  
**Refueled**  
 DRIVING THE FUTURE OF TRANSIT

760.343.3451 | SunLine.org  
 TTY/TDD Service Available

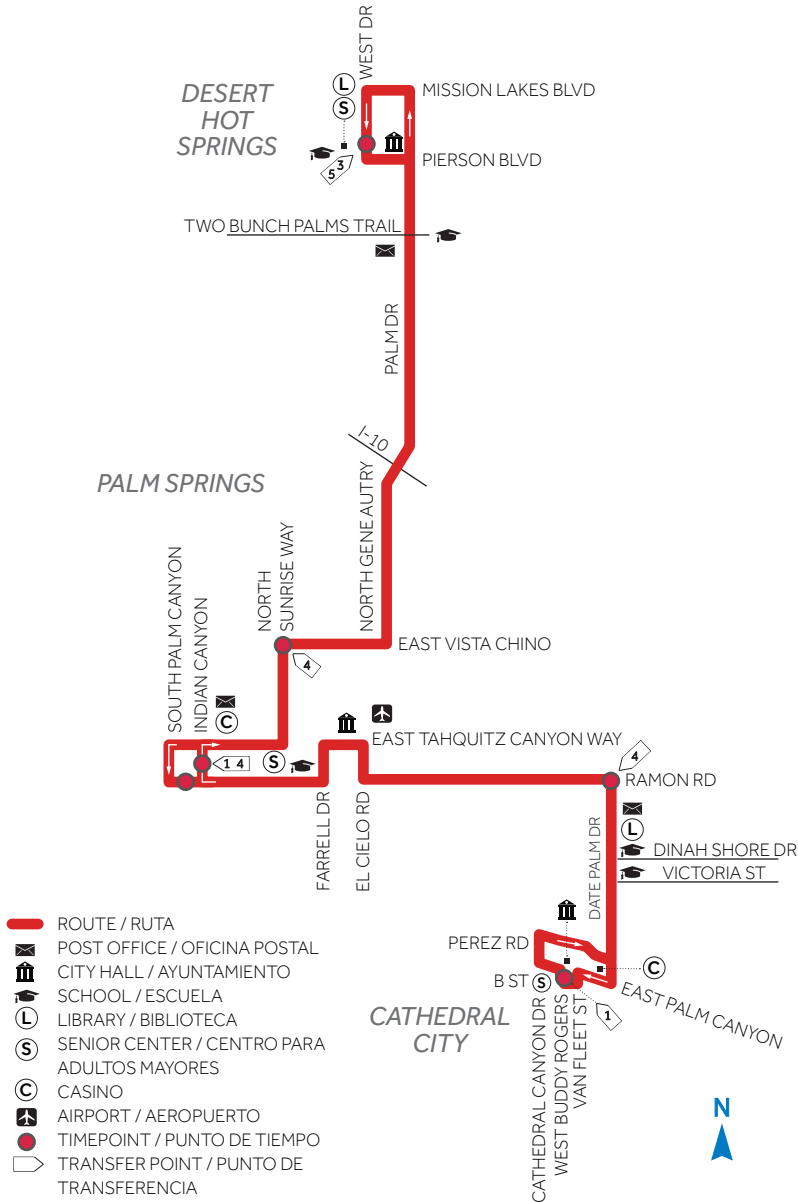
# Route 1

## COACHELLA - VIA HWY 111 - PALM SPRINGS



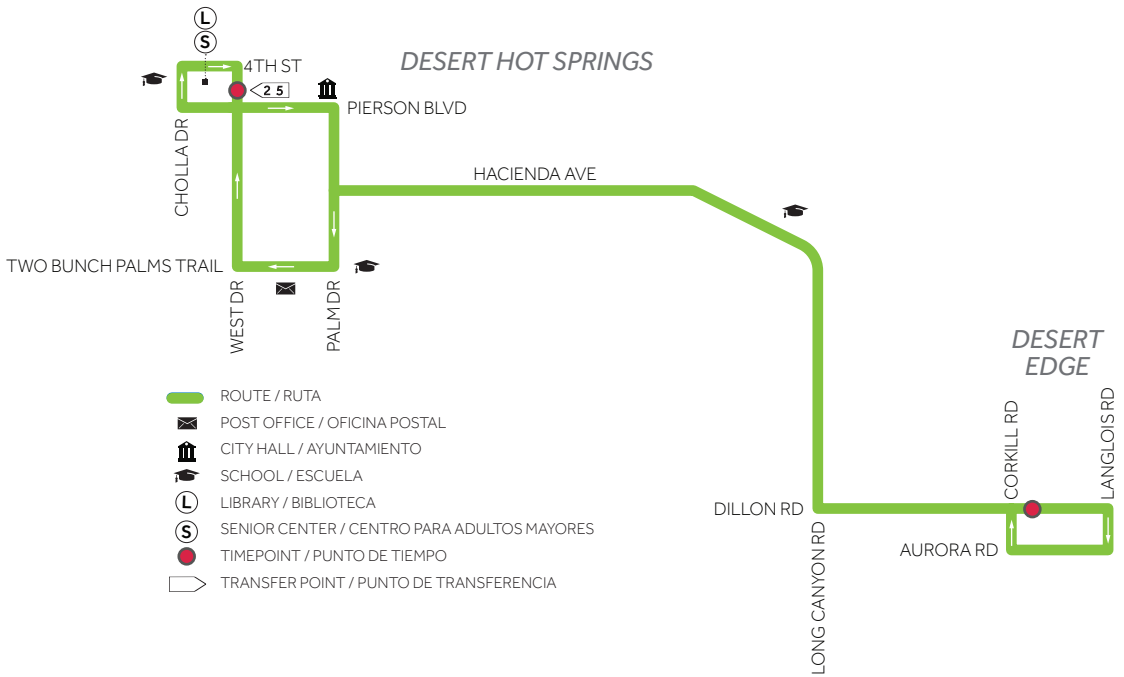
# Route 2

## DESERT HOT SPRINGS - PALM SPRINGS - CATHEDRAL CITY



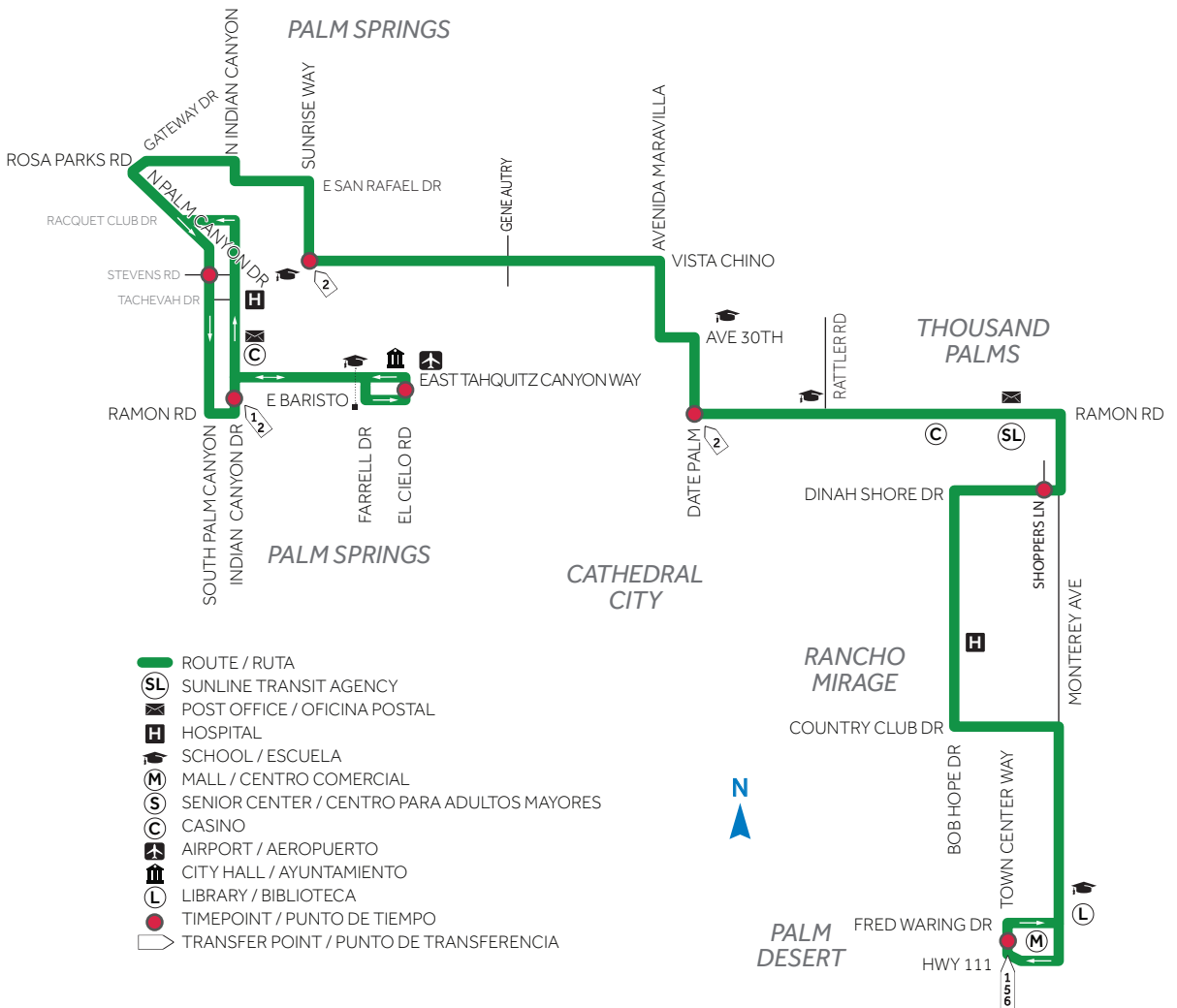
# Route 3

## DESERT EDGE - DESERT HOT SPRINGS



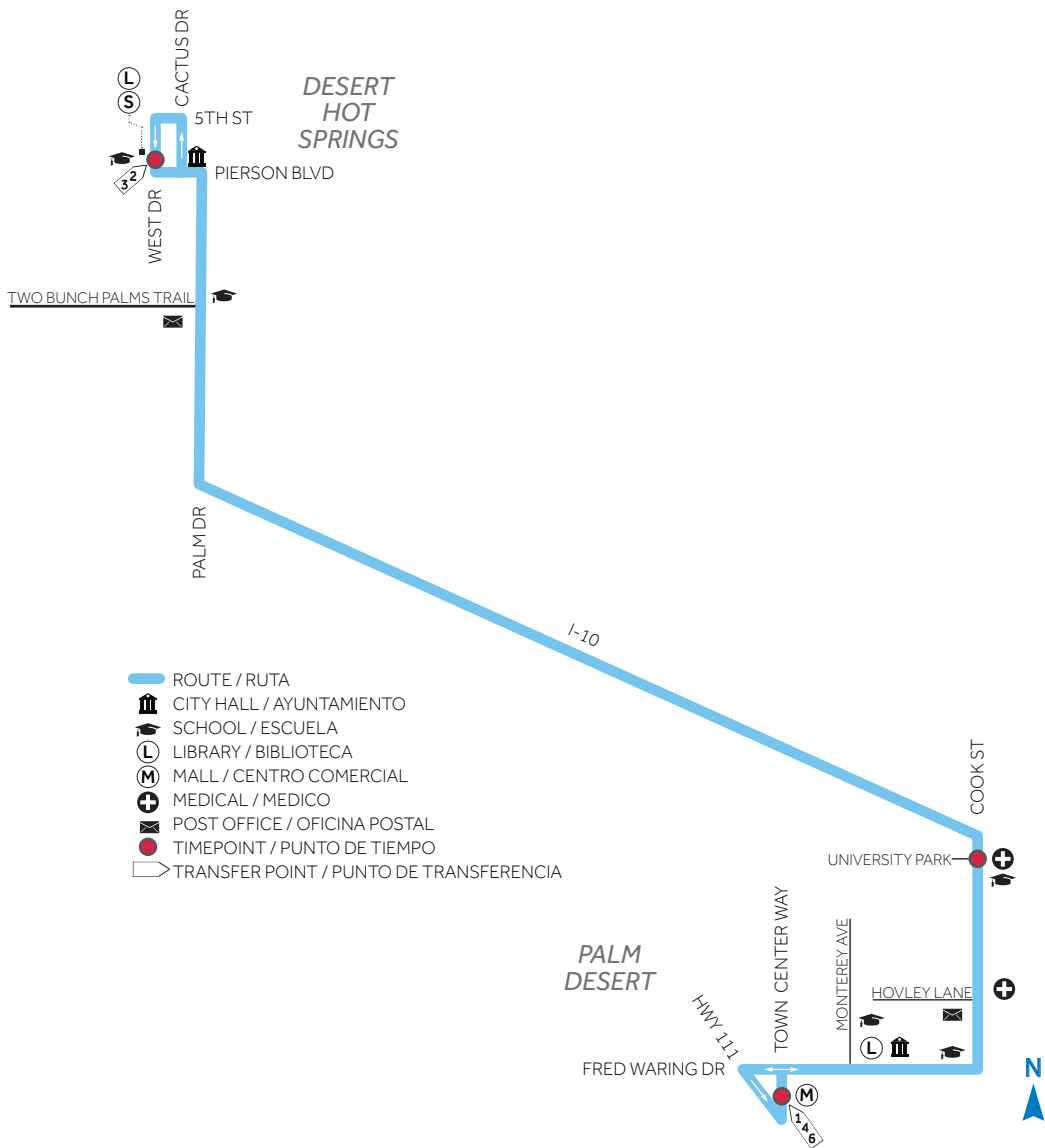
# Route 4

## WESTFIELD PALM DESERT - PALM SPRINGS



# Route 5

## DESERT HOT SPRINGS - CSUSB PALM DESERT - WESTFIELD PALM DESERT



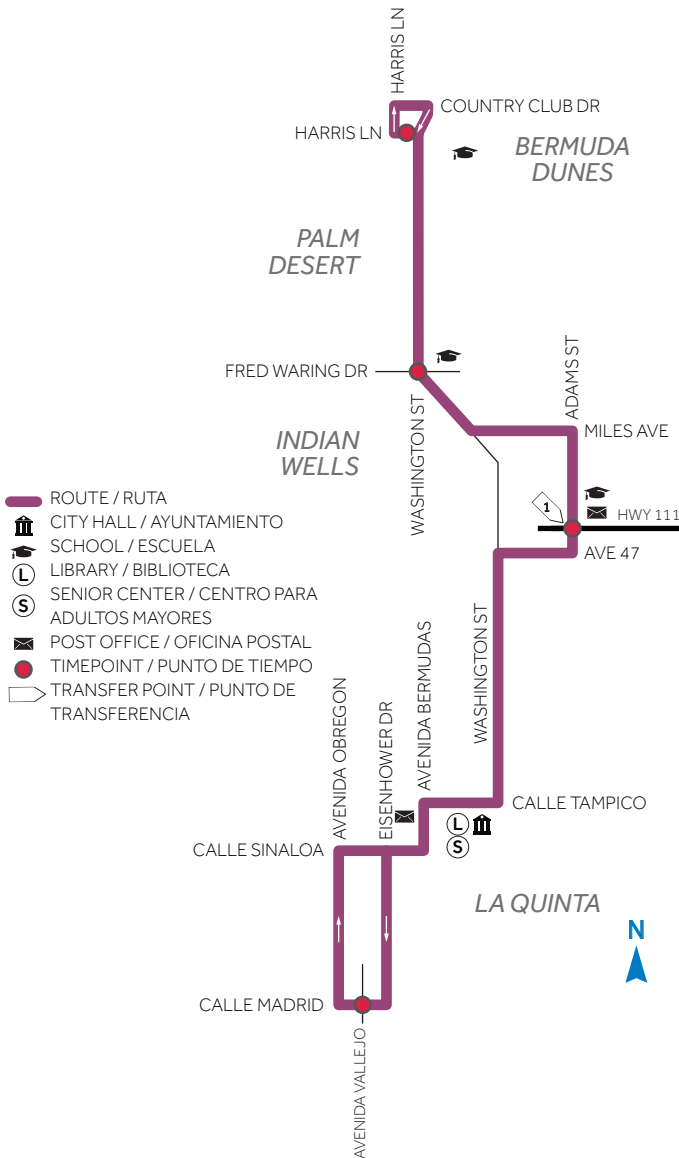
# Route 6

## COACHELLA - VIA FRED WARING - WESTFIELD PALM DESERT



# Route 7

## BERMUDA DUNES - INDIAN WELLS - LA QUINTA





# Route 8

## NORTH INDIO - COACHELLA - THERMAL/MECCA



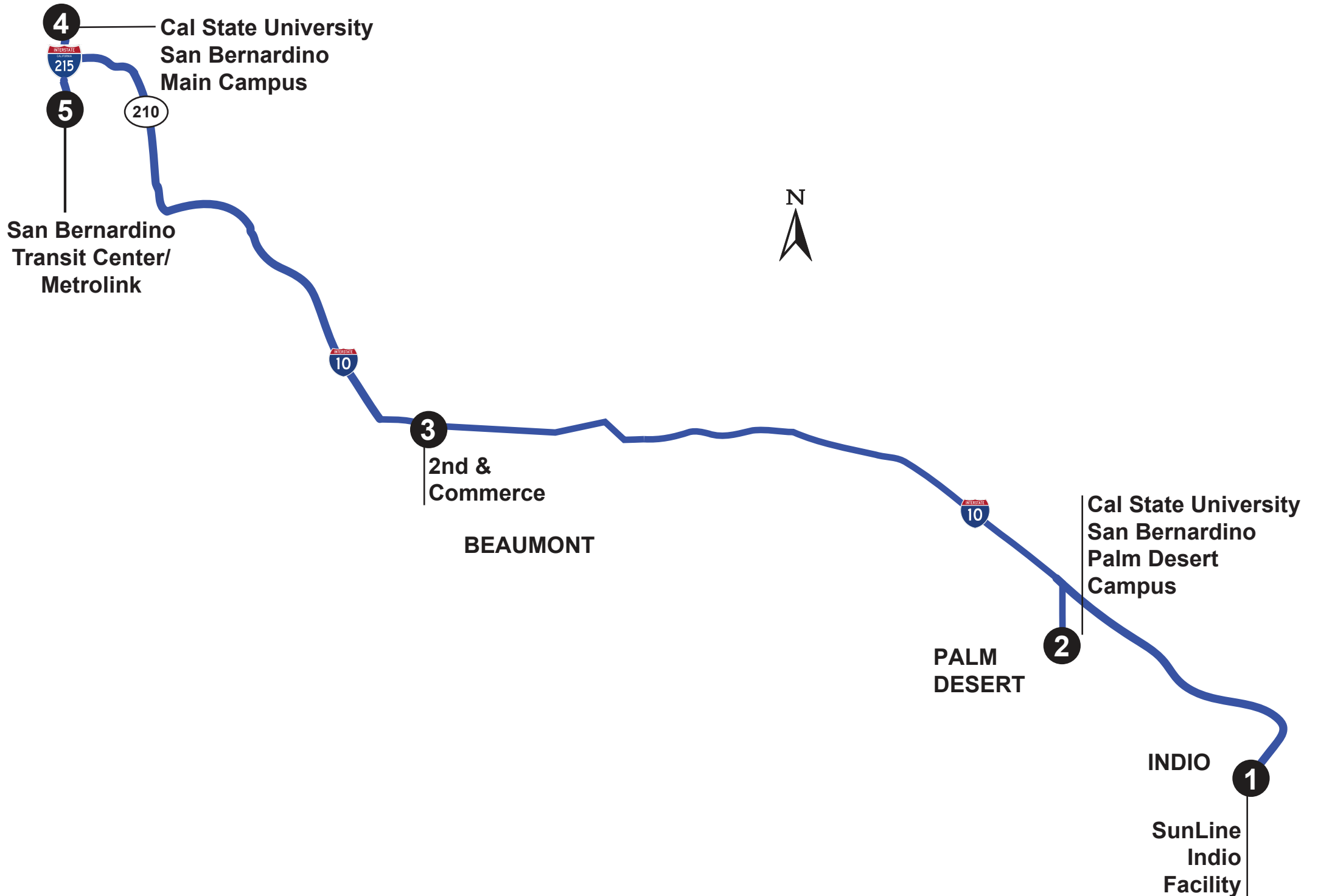
# Route 9

## NORTH SHORE - MECCA - OASIS



# Route 10

INDIO - CSUSB (PDC) - CSUSB - SAN BERNARDINO  
TRANSIT CENTER (SBTC) / METROLINK



# Route 1X

EXPRESS TO INDIO - EXPRESS TO PALM SPRINGS

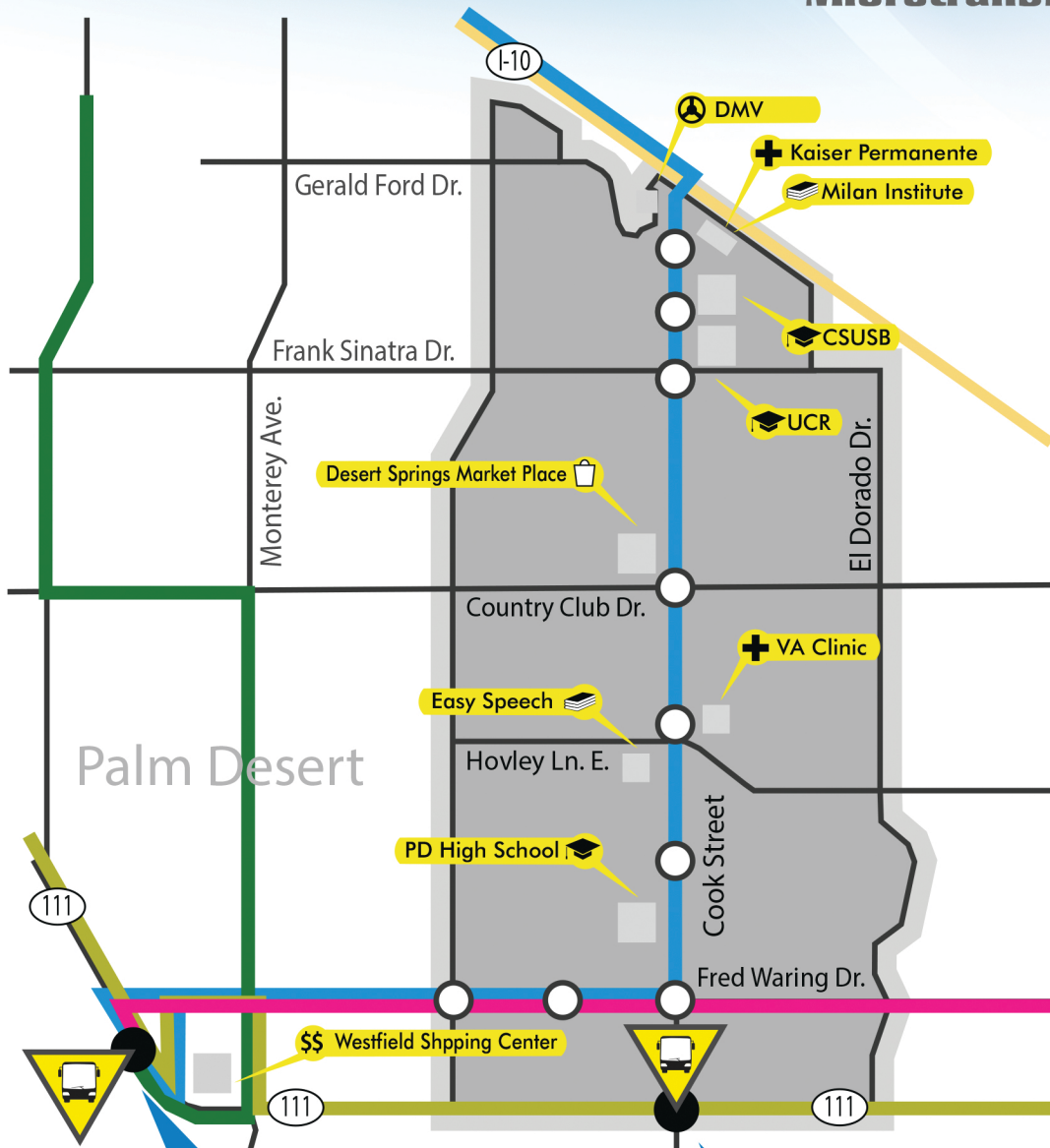
PROPOSED START DATE:  
5/3/21





# Cook St. Corridor

## Microtransit Map



Route 1 connection throughout the valley  
Route 4 connection to Palm Springs  
Route 5 connection to Desert Hot Springs  
Route 6 connection to Coachella

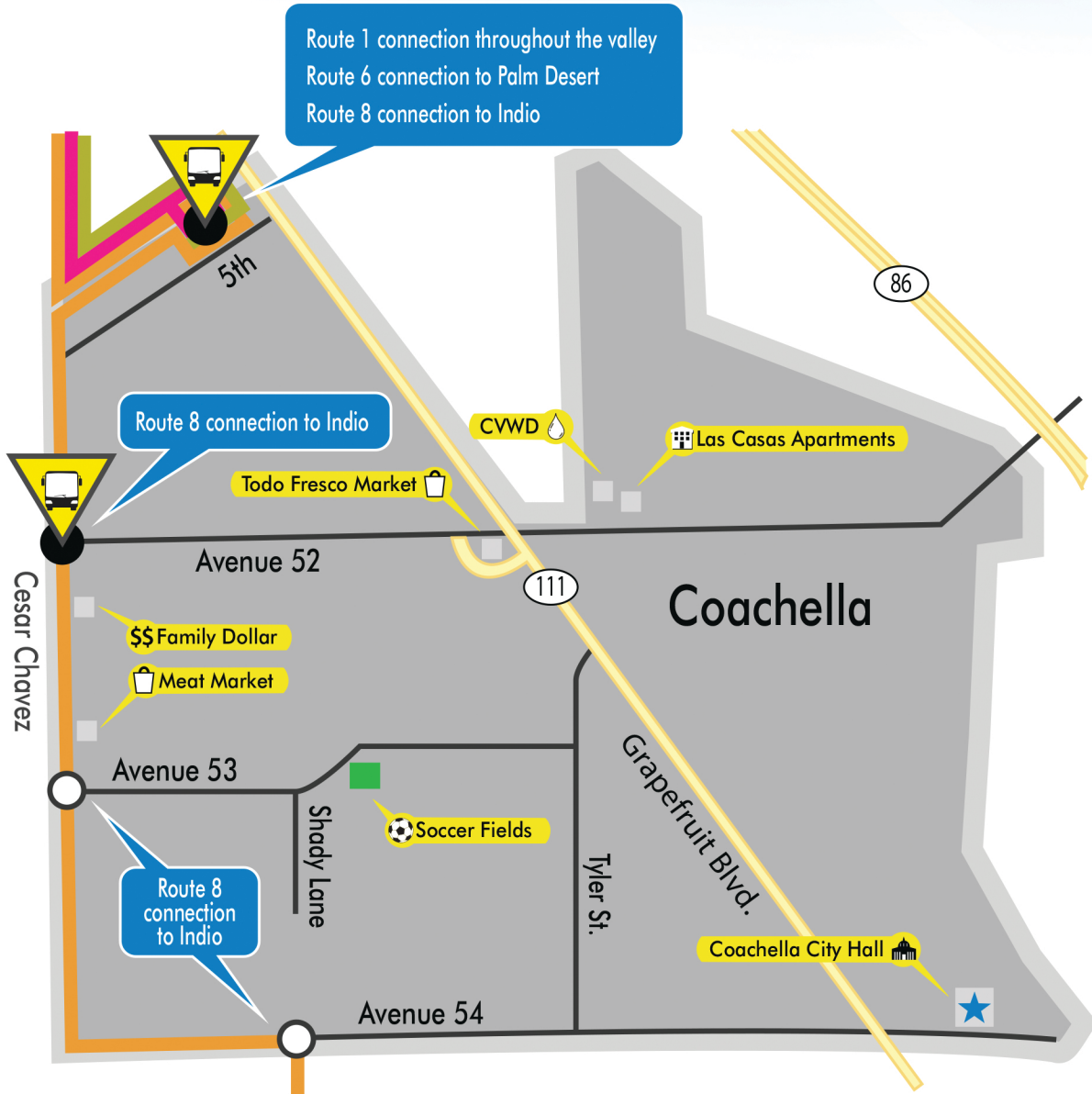
Route 1 east connection

- Route 1
- Route 4
- Route 5
- Route 6
- Transfer Connection
- Servicing Bus Stops



# Coachella

## Microtransit Map

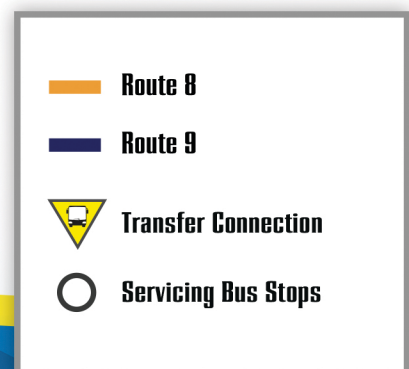


- Route 1
- Route 6
- Route 8
- Transfer Connection
- Servicing Bus Stops
- Authorized SunRide Stop



# Mecca/North Shore

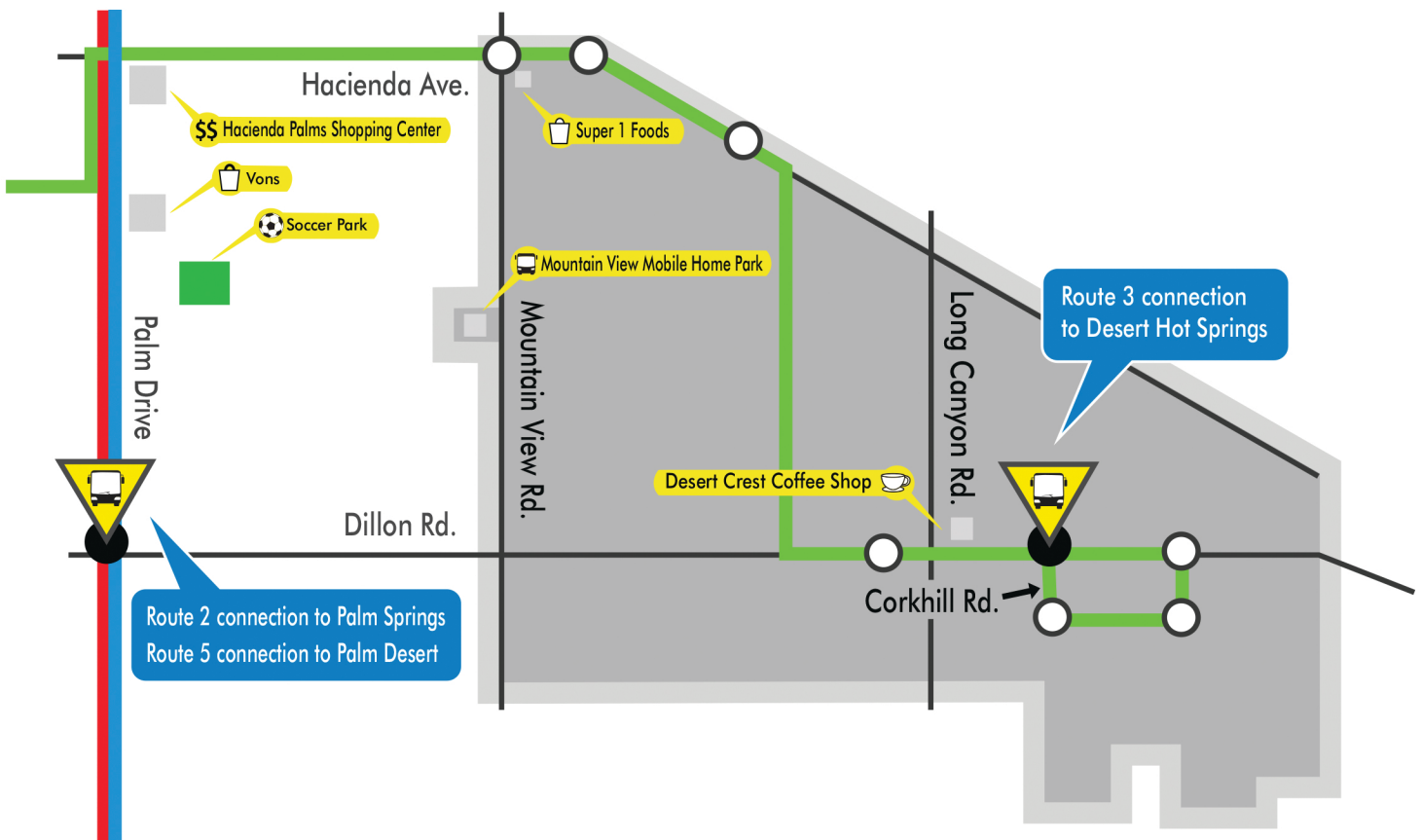
## Microtransit Map





# Desert Edge

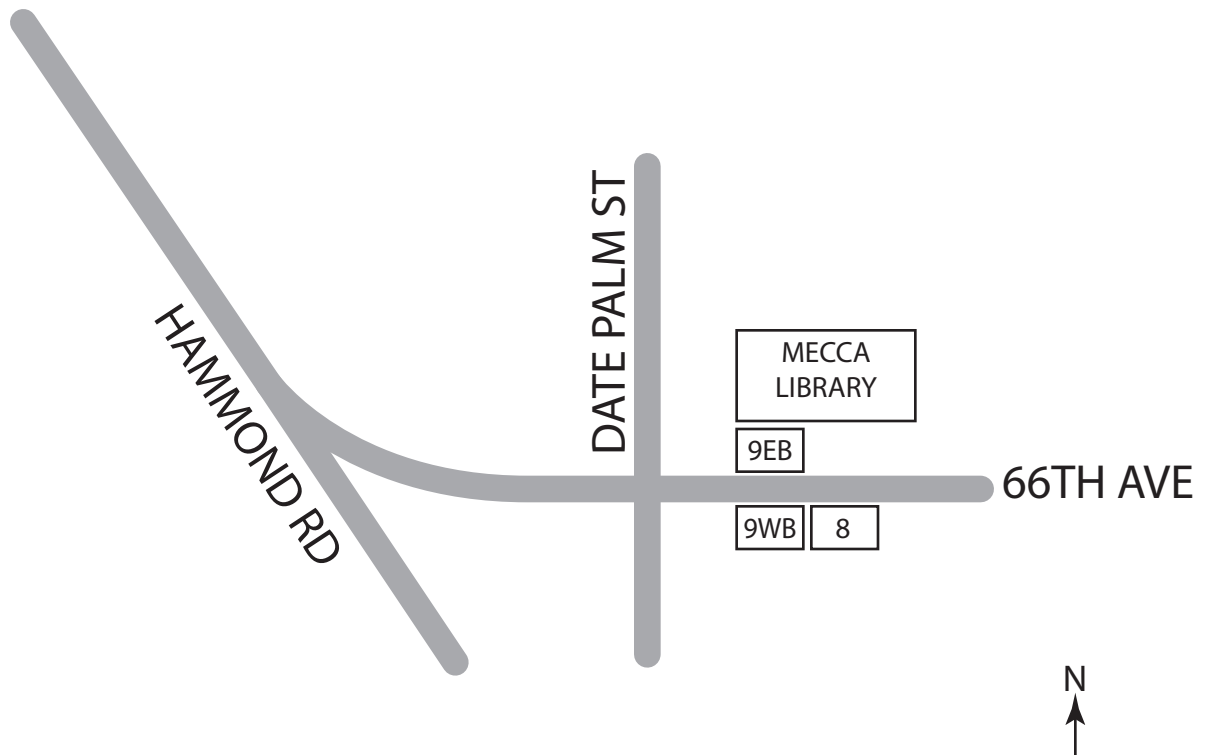
## Microtransit Map



- Route 2
- Route 3
- Route 5
- Transfer Connection
- Servicing Bus Stops

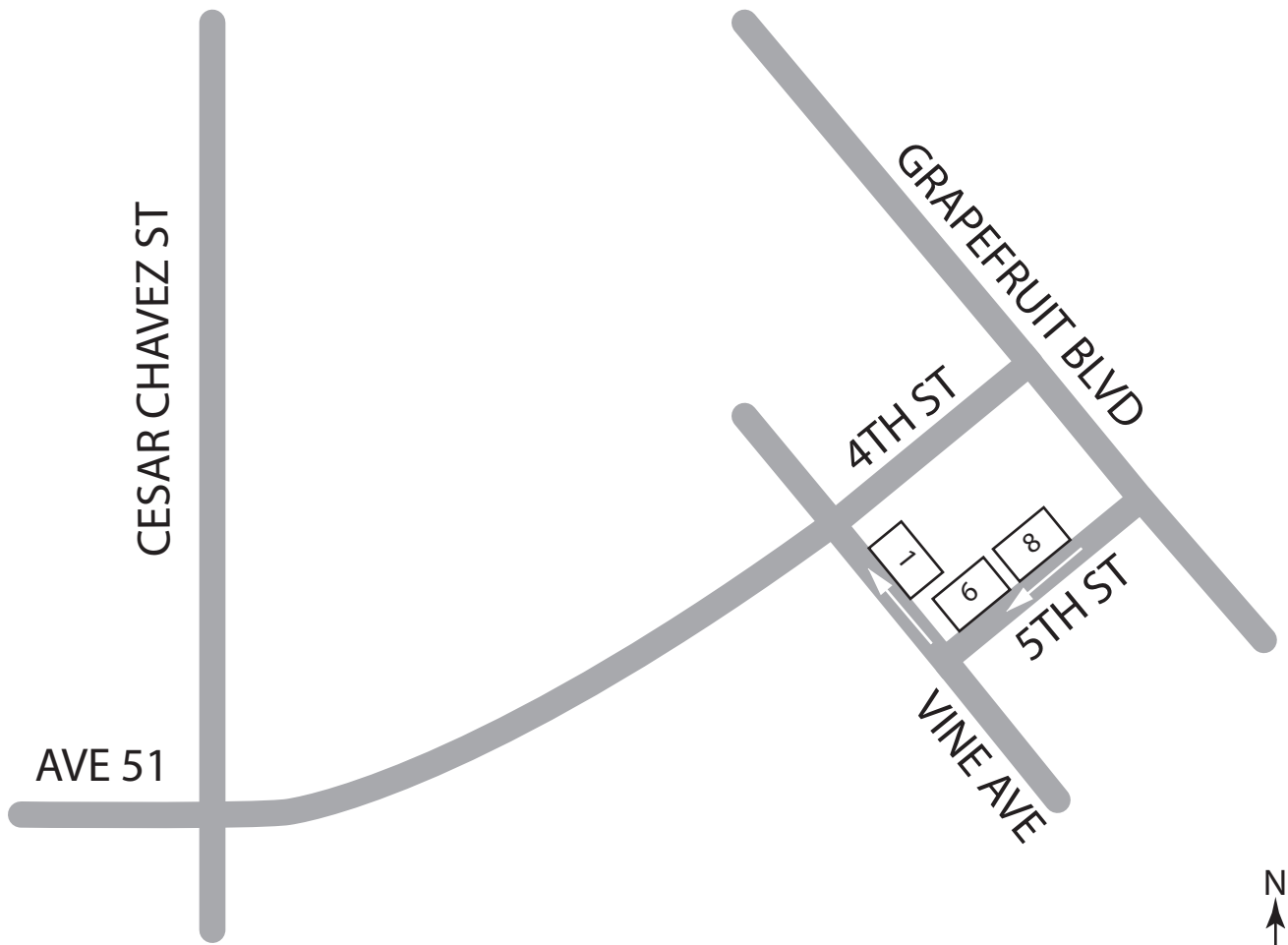


# 66th at Mecca Health Clinic Transfer Point



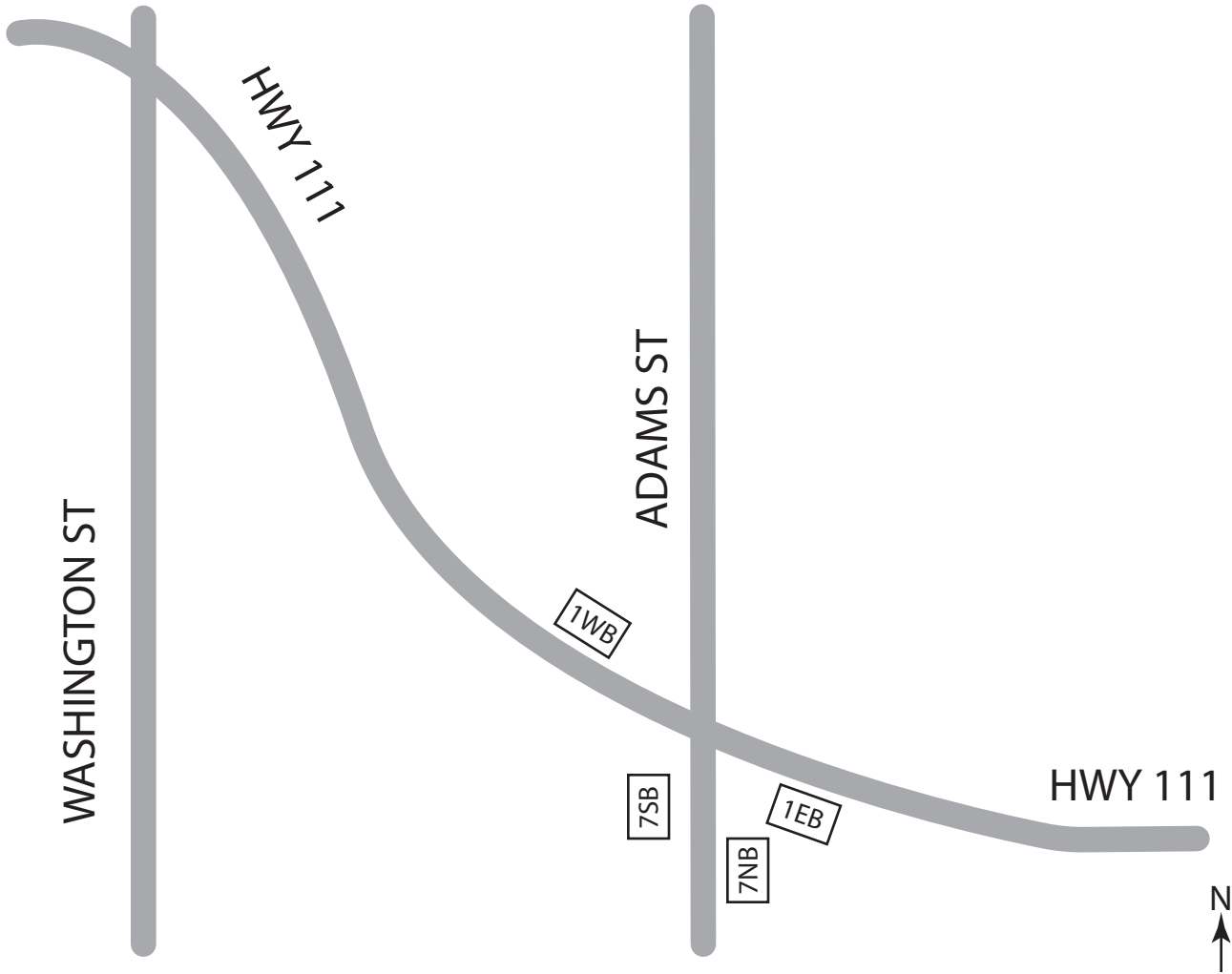
**Final Draft**  
**10/14/20**

# 5th and Vine Transfer Point



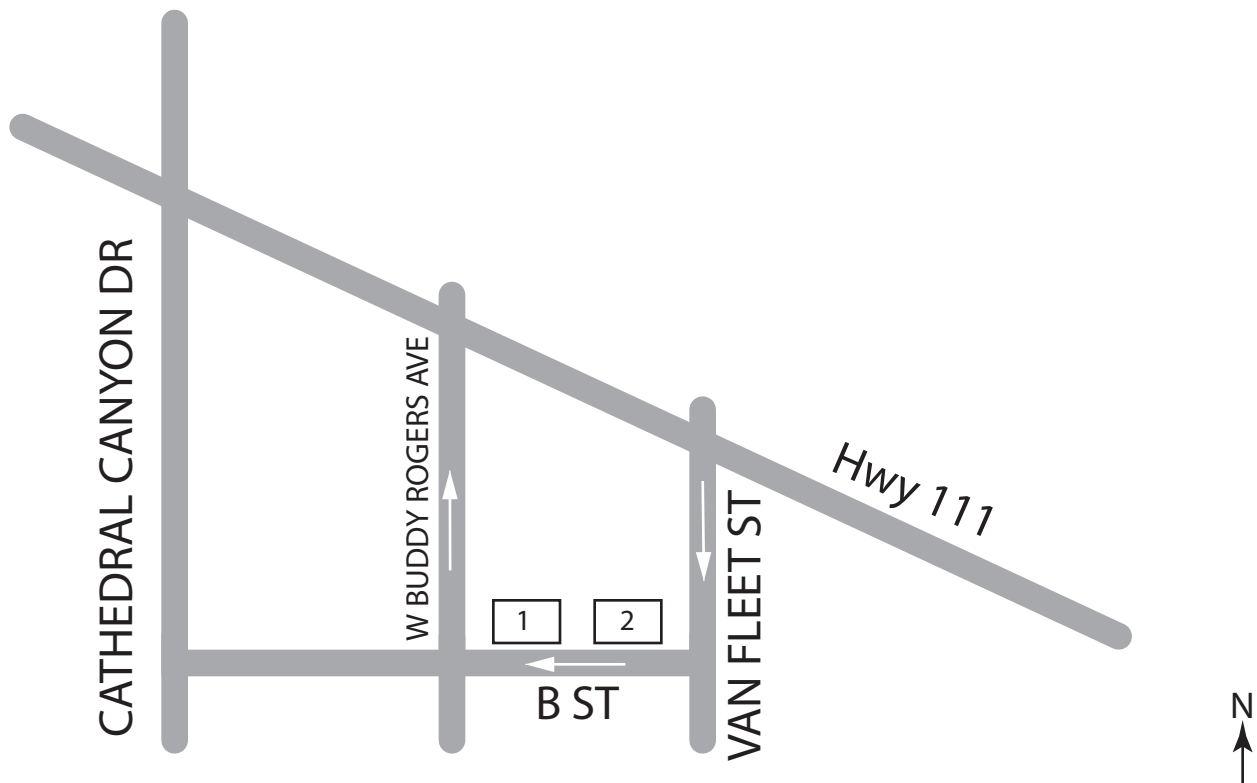
**Final Draft**  
**10/14/20**

# Hwy 111 and Adams Transfer Point



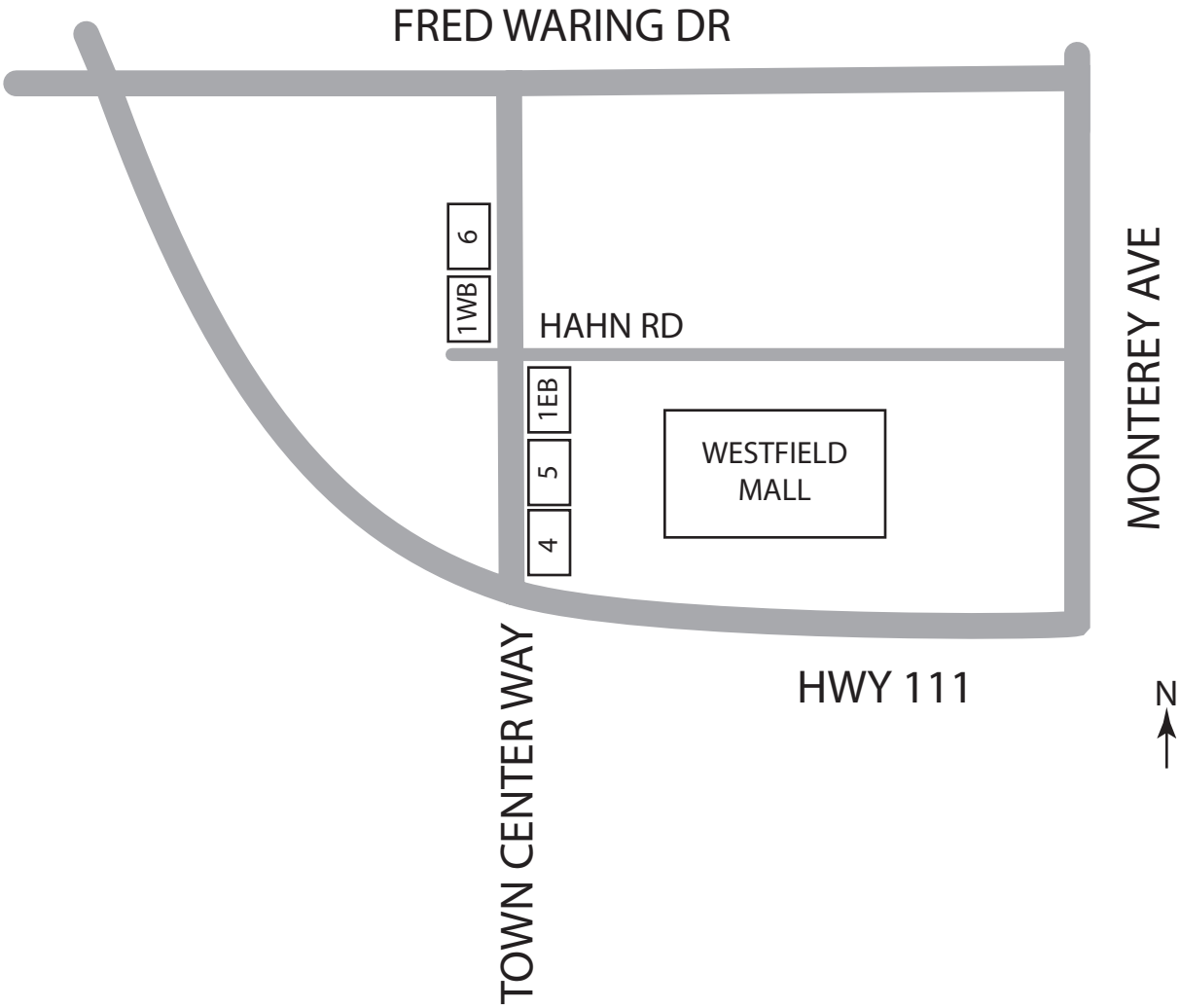
**Final Draft**  
**10/14/20**

# B St. at Buddy Rogers Transfer Point



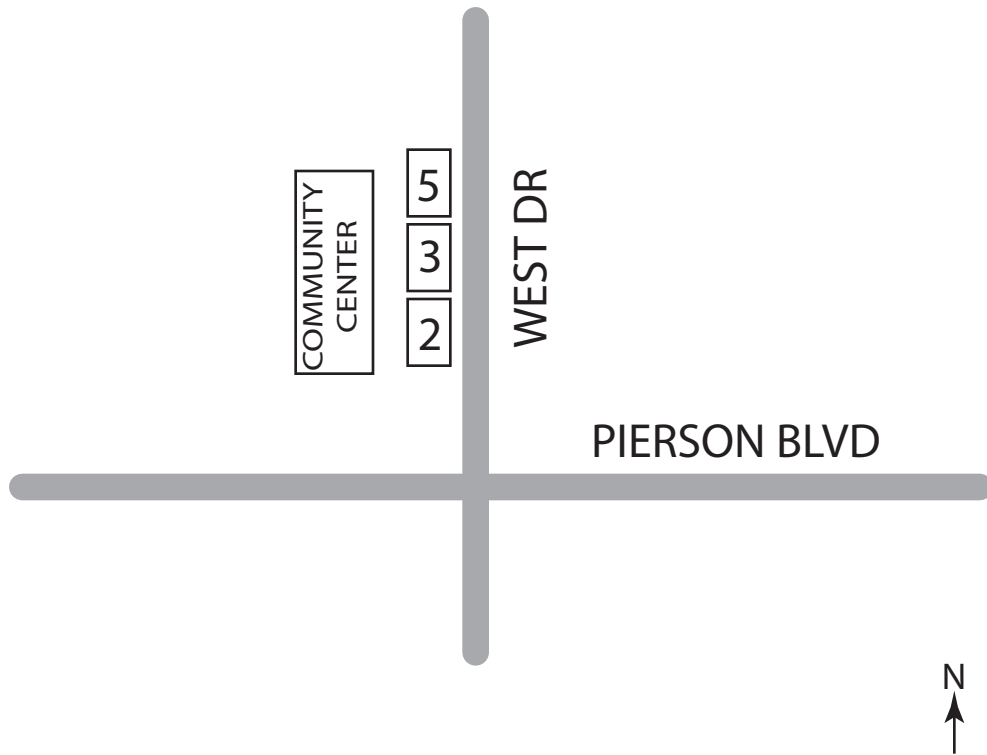
**Final Draft**  
**10/14/20**

# Towncenter & Hahn Transfer Point



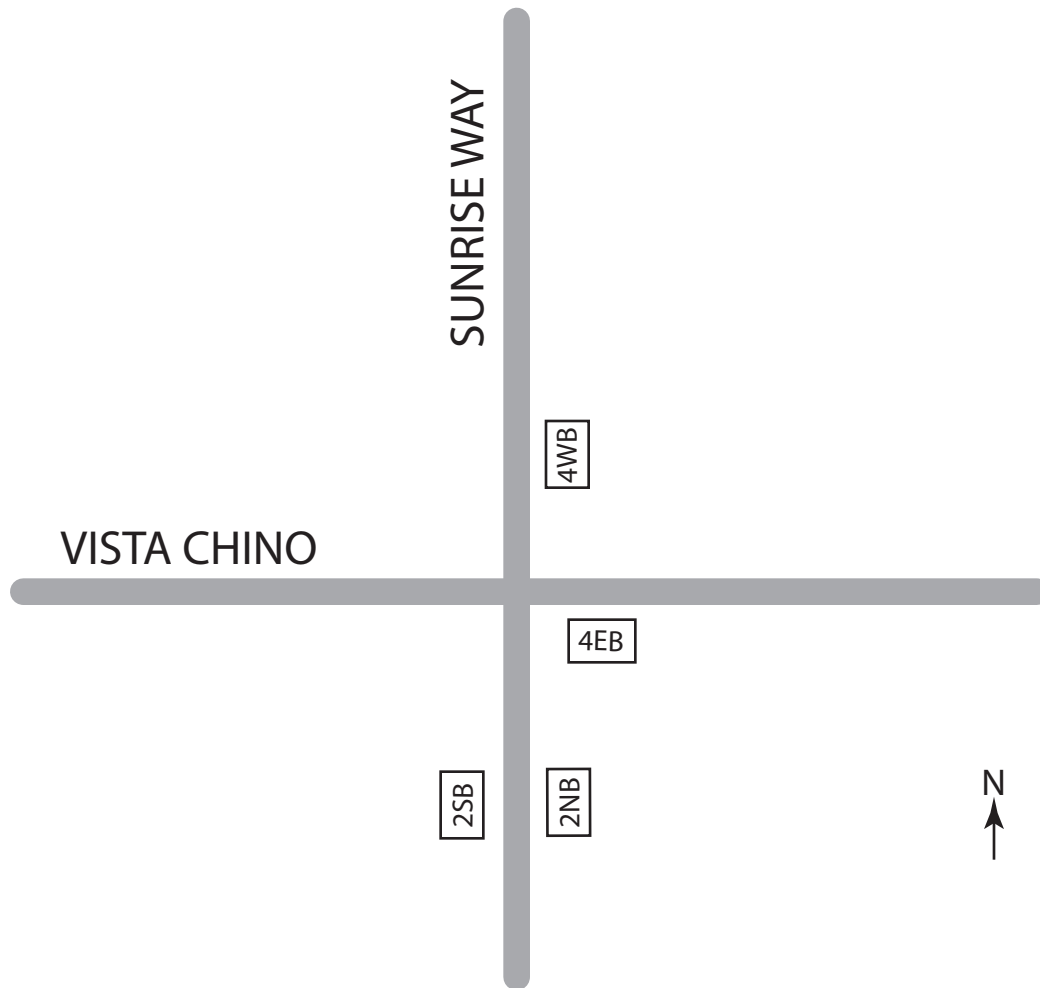
**Final Draft**  
**10/14/20**

# West and Pierson Transfer Point



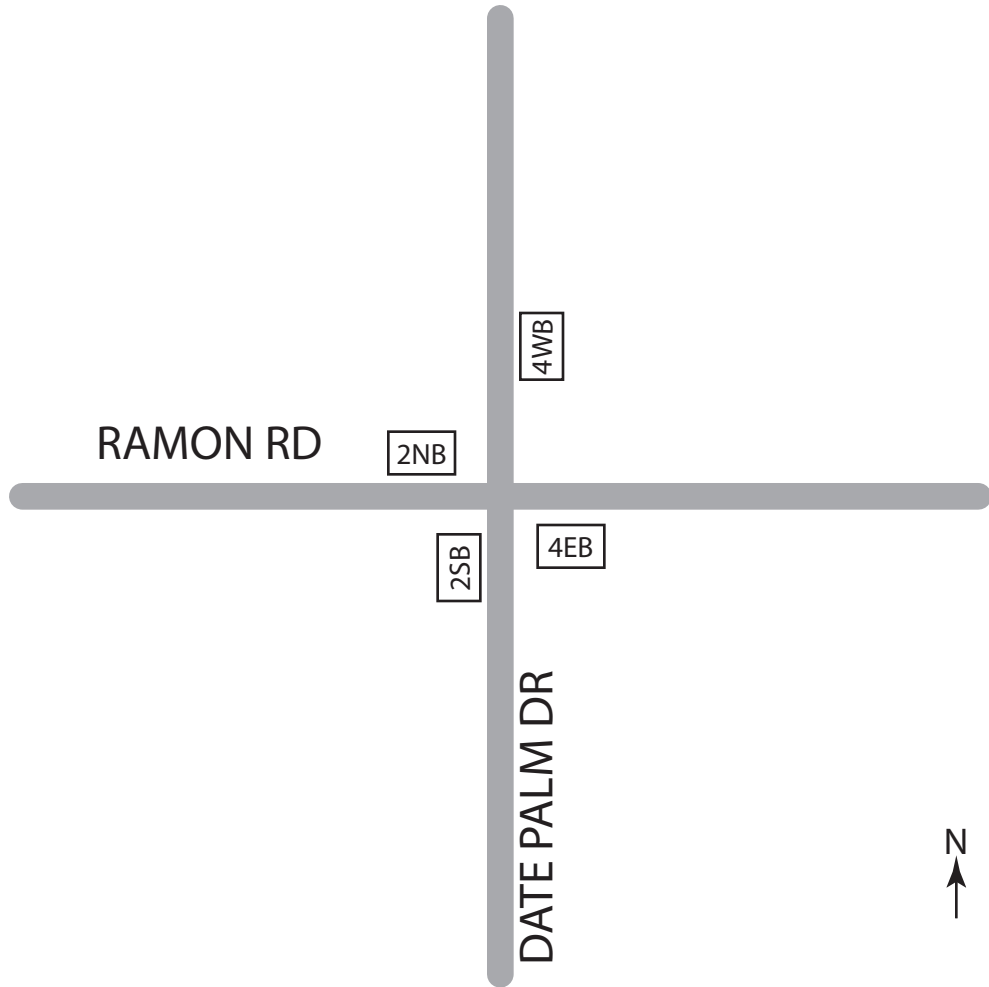
**Final Draft**  
**10/14/20**

# Sunrise at Vista Chino Transfer Point



**Final Draft**  
**10/14/20**

# Ramon at Date Palm Transfer Point



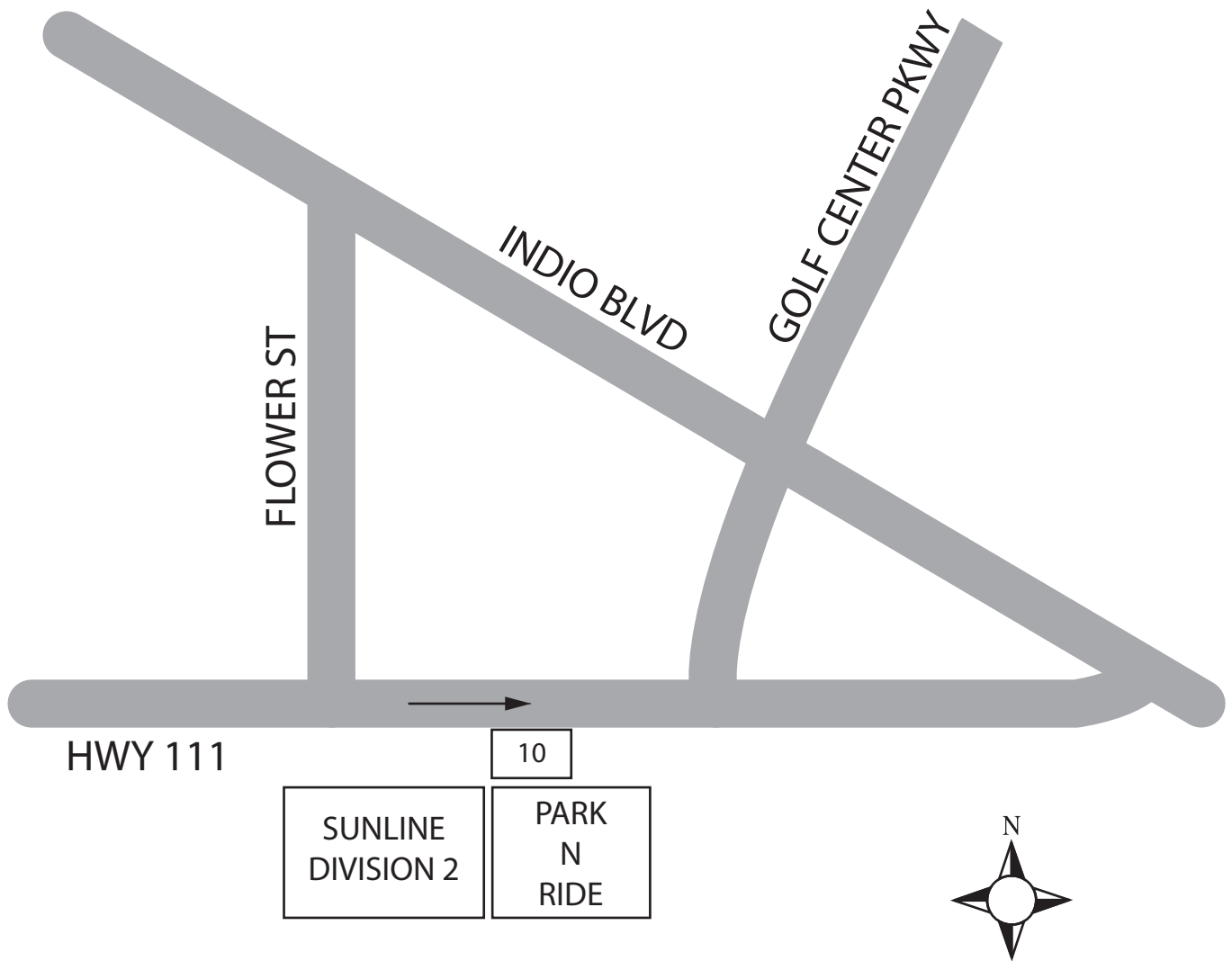
**Final Draft**  
**10/14/20**



# ROUTE 10 COMMUTER LINK CSUSB PALM DESERT



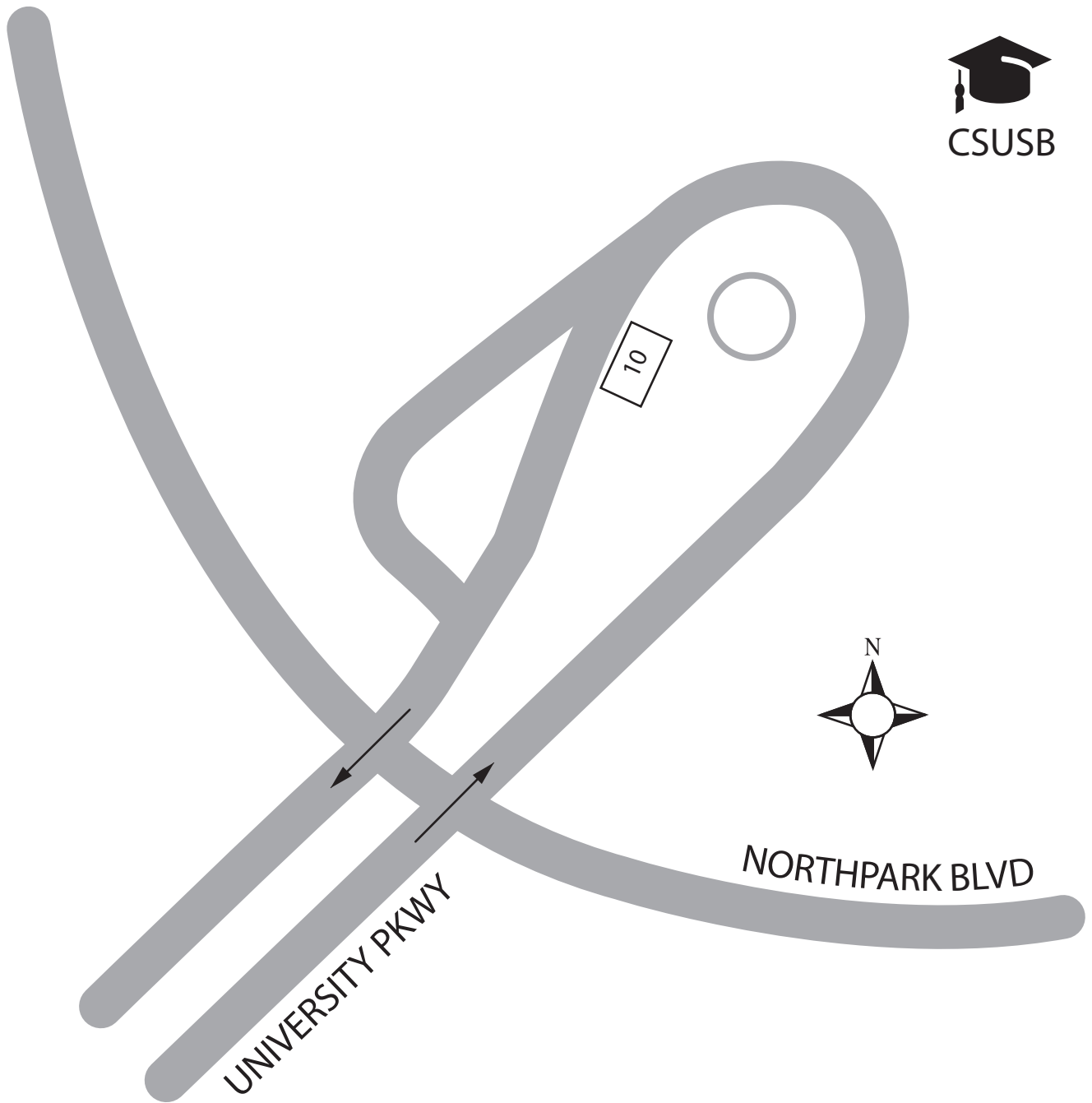
# ROUTE 10 COMMUTER LINK HWY 111 AT GOLF CENTER



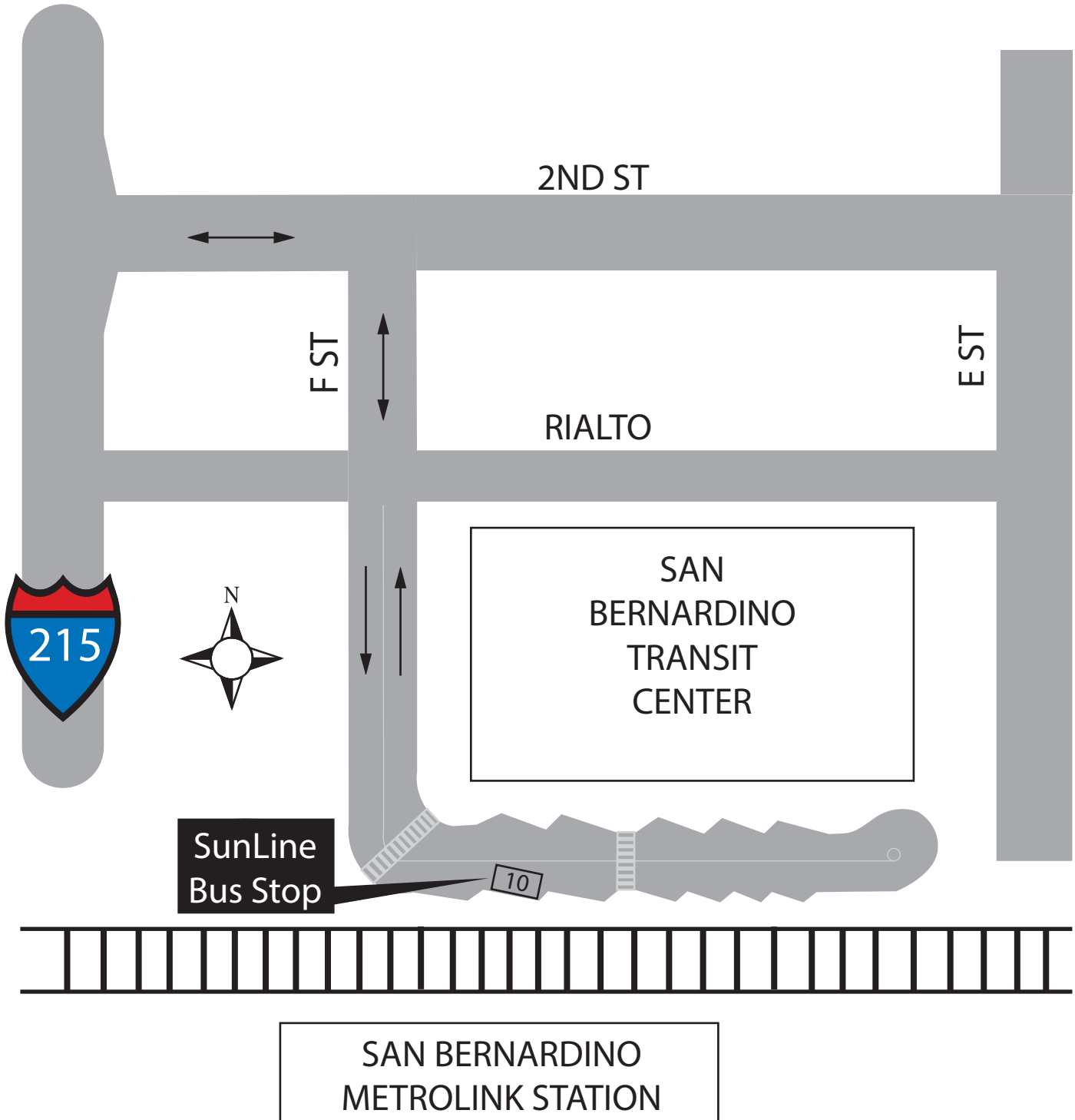
# ROUTE 10 COMMUTER LINK BEAUMONT 2ND ST



# ROUTE 10 COMMUTER LINK CSUSB SAN BERNARDINO



# ROUTE 10 COMMUTER LINK SAN BERNARDINO TRANSIT CENTER





## Westbound - 10 Commuter Link Indio – San Bernardino Street-by-Street

### Deadhead from Thousand Palms Yard to Hwy 111 & Golf Center Pkwy

R	Harry Oliver
L	Varner
R	Monterey
L	Enter I-10 East
E	Exit - Golf Center Pkwy
R	Golf Center Pkwy turns into Lorraine
R	Vera
R	Marilyn
R	Hwy 111, pull into <b>bus stop #835</b>

### Revenue Service Westbound from Hwy 111 & Golf Center Pkwy

L	Golf Center Pkwy
L	Enter I-10 west
E	Exit - Cook St
L	Cook St
L	Berger Dr West
R	Berger Rd
R	Berger Dr South
R	Frank Sinatra Dr
R	Cook St
C	Continue to bus stop #206 Cook at Berger
R	Enter I-10 West
R	Exit Highland Springs

TRAINING MATERIAL ONLY

L	Highland Springs
R	2nd St. to bus stop
L	Commerce Way
L	1st
L	Highland Springs
M	Merge onto I-10 (West) Left Turn
R	Use the right 2 lanes to take exit 77C for 210 towards Pasadena/Running Springs
C	Continue onto CA-210 W
E	Take exit 74 for Interstate 215 N/Barstow
M	Merge onto I-215 N
R	Exit 48 for University Pkwy
R	University Pkwy
L	Continue through roundabout on University Pkwy
R	Pull into Bus cut-out
L	Use the left lane to take I-215 S
M	Merge onto I-215 S
R	Use the right 2 lanes to take exit 43 for West 3rd Street/West 2nd Street
L	W 2nd St
R	N/ F St
R	Pull into the bus stop at SBTC (Layover)



## Eastbound - 10 Commuter Link San Bernardino - Indio Street-by-Street

### Revenue Service from San Bernardino Transit Center

C	Continue through Transit Center roundabout and continue on N. F St.
L	2nd St.
R	Enter I-215 N
R	Exit 48 for University Pkwy
R	University Pkwy
L	Continue until you loop around
R	Pull into <b>Bus</b> cut-out
R	University Pkwy
L	Use left lane to merge onto I-215 S
L	Enter I-215 S
R	Use middle lane to take exit 46A-46C for CA-210 W towards Redlands/Pasadena
L	Keep left at the fork to continue on Exit 46C, follow signs for Redlands/CA-210 East
L	Keep left at the fork and merge onto CA-210 East
L	Use the left 2 lanes to take Exit 85B for Interstate 10 E toward Indio
M	Merge onto I-10 East
R	Exit Highland Springs
R	Highland Springs
R	2nd St. to bus stop
L	Commerce Way
L	1st St.
L	Highland Springs
R	Enter I-10 (East)



E	Exit - Cook St
R	Cook St
L	Berger Dr West
R	Berger Rd
R	Berger Dr South
R	Frank Sinatra Dr
R	Cook St
C	Continue to bus stop #206 Cook at Berger
R	Turn right to merge onto I-10 East
E	Exit 144 for Golf Center Pkwy
R	Golf Center Pkwy turns into Lorraine
R	Vera
R	Marilyn
R	Hwy 111, pull into <b>bus stop #835</b>
<b>Deadhead from Hwy 111 &amp; Golf Center Pkwy to Thousand Palms Yard</b>	
L	Golf Center Pkwy
L	Enter I-10 West
E	Exit - Monterey
L	Varner
R	Harry Oliver to Yard



**Detour Westbound if accident or closure on 210 Freeway exit - 10 Commuter Link San Bernardino - Indio Street-by-Street**

**Revenue Service Westbound from Hwy 111 & Golf Center Pkwy**

L	Golf Center Pkwy
L	Enter I-10 west
E	Exit - Cook St
L	Cook St
L	Berger Dr West
R	Berger Rd
R	Berger Dr South
R	Frank Sinatra Dr
R	Cook St
C	Continue to bus stop #206 Cook at Berger
R	Enter I-10 West
R	Exit Highland Springs
L	Highland Springs
R	2nd St. to bus stop
L	Commerce Way
L	1st
L	Highland Springs
M	Merge onto I-10 (West) Left Turn
R	Exit 79 for 6th St
R	N 6th St
L	E Colton Ave
R	Orange St
L	W San Bernardino Ave (Turns into E Orange Show Rd)
R	Onto I-215 N ramp
M	Merge onto I-215 N
R	Exit 48 for University Pkwy
R	University Pkwy
L	Continue through roundabout on University Pkwy
R	Pull into <b>Bus</b> cut-out
L	Use the left lane to take I-215 S
M	Merge onto I-215 S
R	Use the right 2 lanes to take exit 43 for West 3rd Street/West 2nd Street
L	W 2nd St
R	N/ F St
R	Pull into the bus stop at SBTC (Layover)

TRAINING MATERIAL ONLY



**Detour Eastbound if accident or closure on 210 Freeway - 10 Commuter Link San Bernardino - Indio Street-by-Street**

**Revenue Service from San Bernardino Transit Center**

	Continue through Transit Center roundabout and continue on N. F St.
L	2nd St.
R	Enter I-215 N
R	Exit 48 for University Pkwy
R	University Pkwy
L	Continue until you loop around
R	Pull into <b>Bus</b> cut-out
R	University Pkwy
L	Use left lane to merge onto I-215 S
L	Enter I-215 S
R	Exit 40 to merge onto I-10 E towards Redlands/Indio
M	Merge onto I-10 East
R	Exit Highland Springs
R	Highland Springs
R	2nd St. to bus stop
L	Commerce Way
L	1st St.
L	Highland Springs
R	Enter I-10 (East)
E	Exit - Cook St
R	Cook St
L	Berger Dr West
R	Berger Rd
R	Berger Dr South
R	Frank Sinatra Dr
R	Cook St
C	Continue to bus stop #206 Cook at Berger
R	Turn right to merge onto I-10 East
E	Exit 144 for Golf Center Pkwy
R	Golf Center Pkwy turns into Lorraine
R	Vera
R	Marilyn
R	Hwy 111, pull into <b>bus stop #835</b>



**Detour Westbound if accident or closure in Calimesa - 10 Commuter Link  
Indio – San Bernardino Street-by-Street**

Revenue Service Westbound from Hwy 111 & Golf Center Pkwy	
L	Golf Center Pkwy
L	Enter I-10 west
E	Exit - Cook St
L	Cook St
L	Berger Dr West
R	Berger Rd
R	Berger Dr South
R	Frank Sinatra Dr
R	Cook St
C	Continue to bus stop #206 Cook at Berger
R	Enter I-10 West
R	Exit Highland Springs
L	Highland Springs
R	2nd St. to bus stop
L	Commerce Way
L	1st
L	Highland Springs
M	Merge onto I-10 (West) Left Turn
R	Exit 88 towards Calimesa Blvd
C	Continue straight on Calimesa Blvd (turns into 14th St)
L	Yucaipa Blvd
R	Onto I-10 W ramp
R	Use the right 2 lanes to take exit 77C for 210 towards Pasadena/Running Springs
C	Continue onto CA-210 W
E	Take exit 74 for Interstate 215 N/Barstow
M	Merge onto I-215 N
R	Exit 48 for University Pkwy
R	University Pkwy
L	Continue through roundabout on University Pkwy
R	Pull into <b>Bus</b> cut-out
L	Use the left lane to take I-215 S
M	Merge onto I-215 S
R	Use the right 2 lanes to take exit 43 for West 3rd Street/West 2nd Street
L	W 2nd St
R	N/ F St
R	Pull into the bus stop at SBTC (Layover)

TRAINING MATERIAL ONLY



**Detour Eastbound if accident or closure in Calimesa - 10 Commuter Link San Bernardino - Indio Street-by-Street**

**Revenue Service from San Bernardino Transit Center**

	Continue through Transit Center roundabout and continue on N. F St.
L	2nd St.
R	Enter I-215 N
R	Exit 48 for University Pkwy
R	University Pkwy
L	Continue until you loop around
R	Pull into <b>Bus</b> cut-out
R	University Pkwy
L	Use left lane to merge onto I-215 S
L	Enter I-215 S
R	Use middle lane to take exit 46A-46C for CA-210 W towards Redlands/Pasadena
L	Keep left at the fork to continue on Exit 46C, follow signs for Redlands/CA-210 East
L	Keep left at the fork and merge onto CA-210 East
L	Use the left 2 lanes to take Exit 85B for Interstate 10 E toward Indio
M	Merge onto I-10 East
R	Exit 83 for Yucaipa Blvd
L	Yucaipa Blvd
R	14th St (turns into Calimesa Blvd)
R	Sandalwood Dr
L	Onto I-10 E ramp
R	Exit Highland Springs
R	Highland Springs

R	2nd St. to bus stop
L	Commerce Way
L	1st St.
L	Highland Springs
R	Enter I-10 (East)
E	Exit - Cook St
R	Cook St
L	Berger Dr West
R	Berger Rd
R	Berger Dr South
R	Frank Sinatra Dr
R	Cook St
C	Continue to bus stop #206 Cook at Berger
R	Turn right to merge onto I-10 East
E	Exit 144 for Golf Center Pkwy
R	Golf Center Pkwy turns into Lorraine
R	Vera
R	Marilyn
R	Hwy 111, pull into <b>bus stop #835</b>

# ROUTE 1 STREET BY STREET

Deadhead from Div. 1 to Palm Cyn/Stevens	
R	Harry Oliver
R	Varner
L	Bob Hope
R	Enter I-10 west
E	Exit - Date Palm
L	Date Palm
R	Vista Chino
L	Palm Cyn to Stevens

Deadhead from Div 1 to 5th/Vine	
R	Harry Oliver
L	Varner
R	Monterey
L	Enter I-10 east
E	Exit - Ave 50
L	Cesar Chavez
L	4th Street
R	Grapefruit Blvd
R	5th to stop at Vine (nearside)

REVENUE SERVICE Eastbound from Palm Cyn/Stevens	
C	Palm Canyon will become E. Palm Canyon
R	Van Fleet
R	B St.
R	Buddy Rogers
R	E. Palm Cyn - turns into Hwy 111
L	Town Ctr Way
R	Fred Waring
R	Monterey
L	Hwy 111 to Golf Center Pkwy
R	Indio Blvd/ Grapefruit Blvd.
M	Stay Right to <b>Merge</b> onto Cesar Chavez
L	4th
R	Grapefruit (Hwy 111)
R	5th to Vine (Recovery Point)
Westbound from 5th/Vine	
R	Vine
L	4th
R	Cesar Chavez
M	Cesar Chavez will <b>Merge</b> onto Grapefruit
L	Hwy 111
R	Monterey
L	Fred Waring
L	Town Ctr Way
R	Hwy 111 - turns into Palm Cyn
L	Van Fleet
R	B St
R	W. Buddy Rogers
L	E. Palm Cyn - turns into Indian Cyn
L	Vista Chino
L	Palm Canyon to Stevens (Recovery Point)

Deadhead from 5th/Vine to Div-1	
R	Vine St
L	4th St.
R	Cesar Chavez
R	Ave 50
L	I-10 Westbound
E	Exit - Monterey
L	Varner
R	Harry Oliver to Yard

Deadhead from Palm Cyn/Stevens to Div-1	
L	Tachevah
L	Indian Cyn
R	Vista Chino
L	Date Palm
R	I-10 East
E	Exit - Bob Hope
R	Varner
L	Harry Oliver
L	To Yard

# ROUTE 1 STREET BY STREET RELIEFS

Relief Point To Town Ctr Way/Hahn Westbound	
R	Harry Oliver
L	Varner
R	Monterey
R	Fred Waring
L	Town Ctr Way to bus stop
From Town Ctr Way/Hahn Westbound	
L	Hwy 111
L	Monterey
L	Varner
R	Harry Oliver to Yard

Relief Point To Town Ctr Way/Hahn Eastbound	
R	Harry Oliver
L	Varner
R	Monterey
R	Fred Waring
L	Town Ctr Way
L	Hahn into Parking lot
From Town Ctr Way/Hahn Eastbound	
R	Town Ctr Way
R	Fred Waring
L	Monterey
L	Varner
R	Harry Oliver to Yard

Relief Point To Palm Cyn/Stevens	
R	Harry Oliver
R	Varner
L	Bob Hope
R	Enter I-10 west
R	Exit - Date Palm
L	Date Palm
R	Vista Chino
L	Palm Cyn to Stevens
From Palm Cyn/Stevens	
L	Tachevah
L	Indian Cyn
R	Vista Chino
L	Date Palm
R	Enter - I10 east
R	Exit - Bob Hope
L	Bob Hope
R	Varner
L	Harry Oliver to Yard



## ROUTE 2 STREET BY STREET

Deadhead from Div-1 to West and Pierson	
R	Harry Oliver
R	Varner
L	Bob Hope
R	Enter I-10 west
R	Exit - Palm
R	Palm
L	Pierson
R	Cactus
L	4th
L	West (Recovery Point)

REVENUE SERVICE Southbound from West and Pierson	
---	--

L	Pierson
R	Palm (turns into Gene Autry)
R	Vista Chino
L	Sunrise
R	Tahquitz Cyn
L	Palm Cyn
L	Ramon
L	Farrell
R	Tahquitz Cyn
R	El Cielo
L	Ramon
R	Date Palm
R	E Palm Cyn
L	Van Fleet
R	B St to bus stop

Northbound from B St/Buddy Rogers	
-----------------------------------	--

R	Buddy Rogers
L	E Palm Cyn
R	Cathedral Cyn
R	Perez
L	Date Palm
L	Ramon
R	El Cielo
L	Tahquitz Cyn
L	Farrell
R	Ramon
R	Indian Cyn
R	Tahquitz Cyn
L	Sunrise
R	Vista Chino
L	Gene Autry (turns into Palm)
L	Mission Lakes
L	West to bus stop

Deadhead from West/Pierson to Div-1	
L	Pierson
R	Palm
R	Enter I-10 east
R	Exit - Bob Hope
L	Bob Hope
R	Varner
L	Harry Oliver

Deadhead from Div-1 to B St/Buddy Rogers	
--	--

R	Harry Oliver
R	Varner
L	Ramon
L	Date Palm
R	Palm Cyn
L	Van Fleet
R	B St. to bus stop (Recovery Point)

Deadhead from B St/Buddy Rogers to Div-1	
--	--

R	Buddy Rogers
R	Palm Cyn
L	Date Palm
R	Ramon
R	Varner
L	Harry Oliver to Yard

TRAINING MATERIAL ONLY

# ROUTE 3 STREET BY STREET

REVENUE SERVICE Eastbound from West/Pierson	
L	Pierson
R	Palm
L	Hacienda turns into Long Canyon
L	Dillon to Corkill (Bus stop)
Westbound from Dillon/Corkill	
R	Langlois
R	Aurora
R	Corkill
L	Dillon
R	Long Canyon turns into Hacienda
L	Palm
R	Two Bunch Palms
R	West
L	Pierson
R	Cholla
R	4th St.
R	West to Pierson (Bus stop)

Deadhead from Div-1 to West/Pierson	
R	Harry Oliver
R	Varner
L	Bob Hope
R	Enter I-10 west
R	Exit - Palm
R	Palm
L	Pierson
R	Cactus
L	4th
L	West (Recovery Point)

Deadhead from West/Pierson to Div-1	
L	Pierson
R	Palm
R	Enter I-10 east
R	Exit - Bob Hope
L	Bob Hope
R	Varner
L	Harry Oliver

# ROUTE 4 STREET BY STREET

Deadhead from Div-1 to El Cielo/Kirk Douglas	
R	Harry Oliver
R	Varner
L	Ramon
R	El Cielo to bus stop

Deadhead from Div. 1 to Town Ctr Way/Hahn	
R	Harry Oliver
L	Varner
R	Monterey
R	Hwy 111
R	Town Ctr Way to bus stop

REVENUE SERVICE Eastbound from El Cielo/Kirk Douglas	
L	Tahquitz Cyn
R	Indian Cyn
L	Racquet Club
R	Palm Cyn
R	Gateway
L	Video
R	Rosa Parks
R	Indian Cyn
L	San Rafael
R	Sunrise
L	Vista Chino
R	Maravilla
L	30th
R	Date Palm
L	Ramon
R	Monterey
R	Dinah Shore
L	Bob Hope
L	Country Club
R	Monterey
R	Hwy 111
R	Town Center to bus stop

Deadhead from Town Ctr Way/Hahn to Div. 1	
R	Fred Waring
L	Monterey
L	Varner
R	Harry Oliver to Yard

Deadhead from El Cielo/Kirk Douglas to Div-1	
L	Tahquitz
L	Farrell
L	Ramon
R	Varner
L	Harry Oliver to Yard

Westbound from Town Center/Hahn	
R	Fred Waring
L	Monterey
L	Country Club
R	Bob Hope
R	Dinah Shore
L	Monterey
L	Ramon
R	Date Palm
L	30th
R	Maravilla
L	Vista Chino
R	Sunrise
L	San Rafael
R	Indian Cyn
L	Rosa Parks
L	Video
R	Gateway
L	Palm Cyn
L	Ramon
L	Indian Cyn
R	Tahquitz Cyn
R	Farrell
L	Baristo
L	El Cielo to bus stop

TRAINING MATERIAL ONLY

# ROUTE 5 STREET BY STREET

Deadhead from Div-1 to West/Pierson	
R	Harry Oliver
R	Varner
L	Bob Hope
R	Enter I-10 west
R	Exit - Palm
R	Palm
L	Pierson
R	Cactus
L	4th
L	West to Pierson bus stop (nearside)

REVENUE SERVICE	
Southbound from West/Pierson	
L	Pierson
R	Palm
R	Enter I-10 east
R	Exit - Cook
R	Cook
R	Fred Waring
L	Hwy 111
L	Town Center to Hahn (Bus stop)
Northbound from Town Center/Hahn	
R	Fred Waring
L	Cook
R	Enter I-10 west
R	Exit - Palm
R	Palm
L	Pierson
R	Cactus
L	5th
L	West to Pierson (Bus stop)

Deadhead from West/Pierson to Div-1	
L	Pierson
R	Palm
R	Enter I-10 east
R	Exit - Bob Hope
L	Bob Hope
R	Varner
L	Harry Oliver to Yard

Deadhead from Div. 1 to Town Ctr Way/Hahn	
R	Harry Oliver
L	Varner
R	Monterey
R	Hwy 111
R	Town Ctr Way to bus stop

Deadhead from Town Ctr Way/Hahn to Div. 1	
R	Fred Waring
L	Monterey
L	Varner
R	Harry Oliver to Yard

TRAINING MATERIAL ONLY

## ROUTE 6 STREET BY STREET

Deadhead from Div-2 to 5th/Vine	
L	Vera
L	Lorraine
R	Hwy 111
R	Indio Blvd (Hwy 111)
L	Grapefruit
R	5th to bus stop

Deadhead from 5th/Vine to Div-2	
R	Vine
L	4th
R	Cesar Chavez
C	Indio Blvd/ Grapefruit Blvd
L	Hwy 111
L	Lorraine
R	Vera to Yard

Deadhead from Div-2 to Town Ctr Way/Hahn	
L	Vera
L	Lorraine
R	Hwy 111
L	Indio Blvd
L	Fred Waring
L	Town Center to bus stop

Deadhead from Town Ctr Way/Hahn to Div-2	
R	Hwy 111
R	Fred Waring
R	Indio Blvd
R	Hwy 111
L	Lorraine
R	Vera to Yard

REVENUE SERVICE	
Eastbound from Town Center/Hahn	
R	Hwy 111
R	Fred Waring
R	Monroe
L	Ave 48
R	Van Buren
L	Ave 50
R	Cesar Chavez
L	4th
R	Grapefruit
R	5th to bus stop
Westbound from 5th/Vine	
R	Vine
L	4th
R	Cesar Chavez
L	Ave 50
R	Van Buren
L	Ave 48
R	Monroe
L	Fred Waring
L	Town Center to bus stop

TRAINING MATERIAL ONLY

# ROUTE 7 STREET BY STREET

Deadhead from Div-1 to Harris/Washington	
R	Harry Oliver
L	Varner
R	Monterey
L	Enter I-10 east
R	Exit - Washington
R	Washington
R	Harris to bus stop

Deadhead from Harris/Washington to Div-1	
R	Country Club
L	Washington
R	Varner
R	Enter I-10 west
R	Exit - Monterey
L	Varner
R	Harry Oliver to Yard

REVENUE SERVICE Southbound from Harris/Washington	
C	Harris (turns right)
R	Country Club
R	Washington
L	Miles
R	Adams
R	Ave. 47
L	Washington
R	Tampico
L	Bermudas
R	Sinaloa
L	Eisenhower
R	Madrid to Vallejo
Northbound from Madrid/Vallejo	
R	Obregon
R	Sinaloa
L	Bermudas
R	Tampico
L	Washington
R	Ave. 47
L	Adams
L	Miles
R	Washington
L	Harris (Recovery Point)

Deadhead from Div-1 to Madrid/Vallejo	
R	Harry Oliver
L	Varner
R	Monterey
L	Enter I-10 east
R	Exit - Washington
R	Washington
R	Ave 52 (Becomes Sinaloa)
L	Eisenhower
R	Madrid to bus stop

Deadhead from Madrid/Vallejo to Div-1	
R	Obregon
R	Sinaloa continue to Ave 52
L	Washington
L	Varner
L	Enter I-10 west
R	Exit - Monterey
L	Varner
R	Harry Oliver to Yard

# ROUTE 8 STREET BY STREET

Deadhead from Div-2 to Showcase/Monroe	
L	Vera
L	Lorraine (continue to Golf Center Pkwy)
L	Enter I-10 east
R	Exit - Monroe
R	Monroe
R	Showcase to bus stop

Deadhead from Showcase/Monroe to Div 2	
L	Unnamed street (Towards Ave 42)
R	Ave 42
R	Jackson
L	Enter I-10 east
R	Exit - Golf Center Pkwy
R	Golf Center Pkwy (continue to Lorraine)
R	Vera to Yard

REVENUE SERVICE Southbound from Showcase/Monroe	
--	--

L	Unnamed Rd
R	Ave 42
R	Jackson
L	Dr Carreon
R	Van Buren
R	Ave 48
L	Calhoun
L	Ave 50
R	Cesar Chavez
L	4th St
R	Grapefruit
R	5th
R	Vine
L	4th St
L	Cesar Chavez
L	Ave 54
R	Shady Lane
L	Airport
L	CA 86 south ramp (merge left to CA 86 S)
L	Exit - Ave 62nd
R	Lincoln
C	Hammond (2nd exit on roundabout)
L	66th Ave

Northbound from 66th/Mecca Family Health	
--	--

L	Home
L	5th St
R	Lincoln
L	62nd Ave
R	CA 86 N
R	Exit - Airport
L	Airport
R	Shady Lane
L	Ave 54
R	Cesar Chavez
R	4th St
R	Grapefruit
R	5th St

Deadhead from Div-2 to 66th/Family Health Center	
L	Vera
L	Lorraine (continue to Golf Center Pkwy)
R	Enter I-10 east
R	Keep Right to CA 86 S
L	66th Ave
L	Grapefruit
R	4th
R	Hammond
L	66th Ave to bus stop

Deadhead from 66th/Family Health Center to Div-2	
--	--

L	Home
L	5th
L	Hammond
R	4th
L	Grapefruit
R	CA 86
R	Exit - Golf Center Pkwy
L	Golf Center Pkwy (continue to Lorraine)
R	Vera to Yard

TRAINING MATERIAL ONLY

R	Vine
L	4th St
R	Cesar Chavez
L	Ave 50
R	Calhoun
R	Ave 48
L	Van Buren
L	Dr Carreon
R	Jackson
L	Ave 42
L	Unnamed Rd
L	Showcase to bus stop

## ROUTE 9 STREET BY STREET

Deadhead from Div-2 to 66th/Family Health Center	
L	Vera
L	Lorraine (continue to Golf Center Pkwy)
R	Enter I-10 east
R	Keep Right to CA 86 S
L	66th Ave
L	Grapefruit
R	4th
R	Hammond
L	66th Ave to bus stop
Deadhead from 66th/Family Health Center to Div-2	
L	Home
L	5th
L	Hammond
R	4th
L	Grapefruit
R	CA 86
R	Exit - Golf Center Pkwy
L	Golf Center Pkwy (continue to Lorraine)
R	Vera to Yard

REVENUE SERVICE North Shore Loop from 66th/Date Palm	
L	Hammond (becomes 70th)
R	Miramar
L	Via Costa Brava
R	Sea View Way
L	72nd Ave
R	Windlass
L	Club View
R	Sea View Way
L	Via Costa Brava
R	Miramar
L	70th Ave (becomes Hammond)
R	66th Ave to bus stop
Oasis Loop from 66th/Mecca Family Health	
L	Home
L	5th St
L	Hammond
R	Enter roundabout take 1st exit onto 4th St
L	Grapefruit
R	66th Ave
L	Harrison
L	Mountain View Estates
U	U-turn out of Mountain View Estates
R	Harrison
R	Ave 66th
R	Martinez Rd
R	Polk
L	70th Ave
L	Pierce
R	66th Ave
L	Grapefruit
R	4th St
L	Enter roundabout take 2nd exit onto Hammond
R	5th St
R	Home
R	66th Ave to bus stop

TRAINING MATERIAL ONLY